

Drawing Register / Issue Sheet		Earth Science Partnership					
Job: Paddy Connelly of Scotshouse Quarry Ltd. Substitute Consent Application for a Quarry Located at Aughnaskew, Scotshouse, Co. Monaghan		Tonranny, Westport, Co. Mayo.					
Job No:	EI 196	Day	23				
		Month	03				
		Year	23				

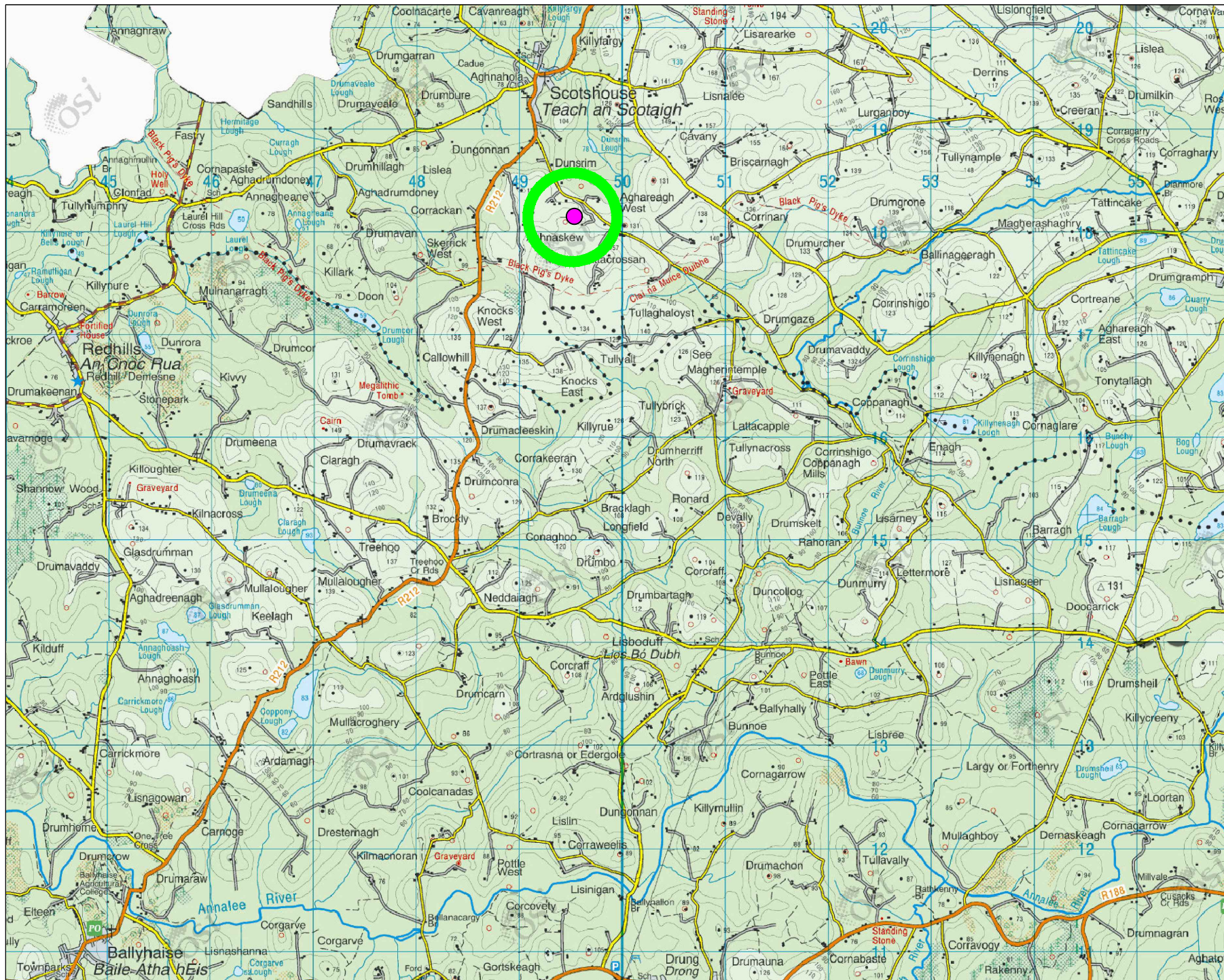
Drg. No.	Drawing Title:	No	Size	Issue / Revision:				
SC-100-00	Site Location Map	1/50,000	1 A4					
SC-100-01	Site Location Map	1/2,500	1 A4					
SC-110-00	Site Layout Map	1/1,000	1 A2					
SC-120-00	Site Sections	1/1,500	1 A2					

Contractor:	
Quantity Surveyor:	
Architect:	
Client:	Paddy Connelly of Scotshouse Quarry Ltd.
ISSUED TO:	An Bord Pleanála (Monaghan County Council)

Planning	
Tender Issue	
Preliminary Only	
For Approval/Information	
For Construction	
Other: Substitute Consent	X

ISSUE METHOD:	POST
---------------	------

ISSUED BY:	S.O.D.
------------	--------



THIS DRAWING AND ANY DESIGN HEREON IS THE COPYRIGHT OF THE CONSULTANT AND MAY NOT BE COPIED, REPRODUCED OR TRANSMITTED IN ANY FORM WITHOUT THE WRITTEN CONSENT OF THE CONSULTANT. ALL DIMENSIONS TO BE CHECKED ON SITE AND ANY DISCREPANCIES TO BE REPORTED TO THE CONSULTANT BEFORE WORK PROCEEDS

Legend



Site Location



O.S. Ref No. Discovery Map 27

ITM Coordinates: 649549E, 817991N

Rev.	Description	Date

EARTH SCIENCE PARTNERSHIP
CONSULTING ENGINEERS, GEOLOGISTS & ENVIRONMENTAL SCIENTISTS

Tonnanny Westport Co. Mayo
tel: +353(0)8 28999 fax: +353(0)8 24727
e-mail: earthsciencepartnership@gmail.com
Ordnance Survey Ireland Copyright Licence No.: CYAL5031507

Client: Paddy Connelly of Scotshouse Quarry Ltd.

Project: Substitute Consent Application for Quarry Located at Aghnaskew, Scotshouse, Co. Monaghan.

Title: Site Location Map

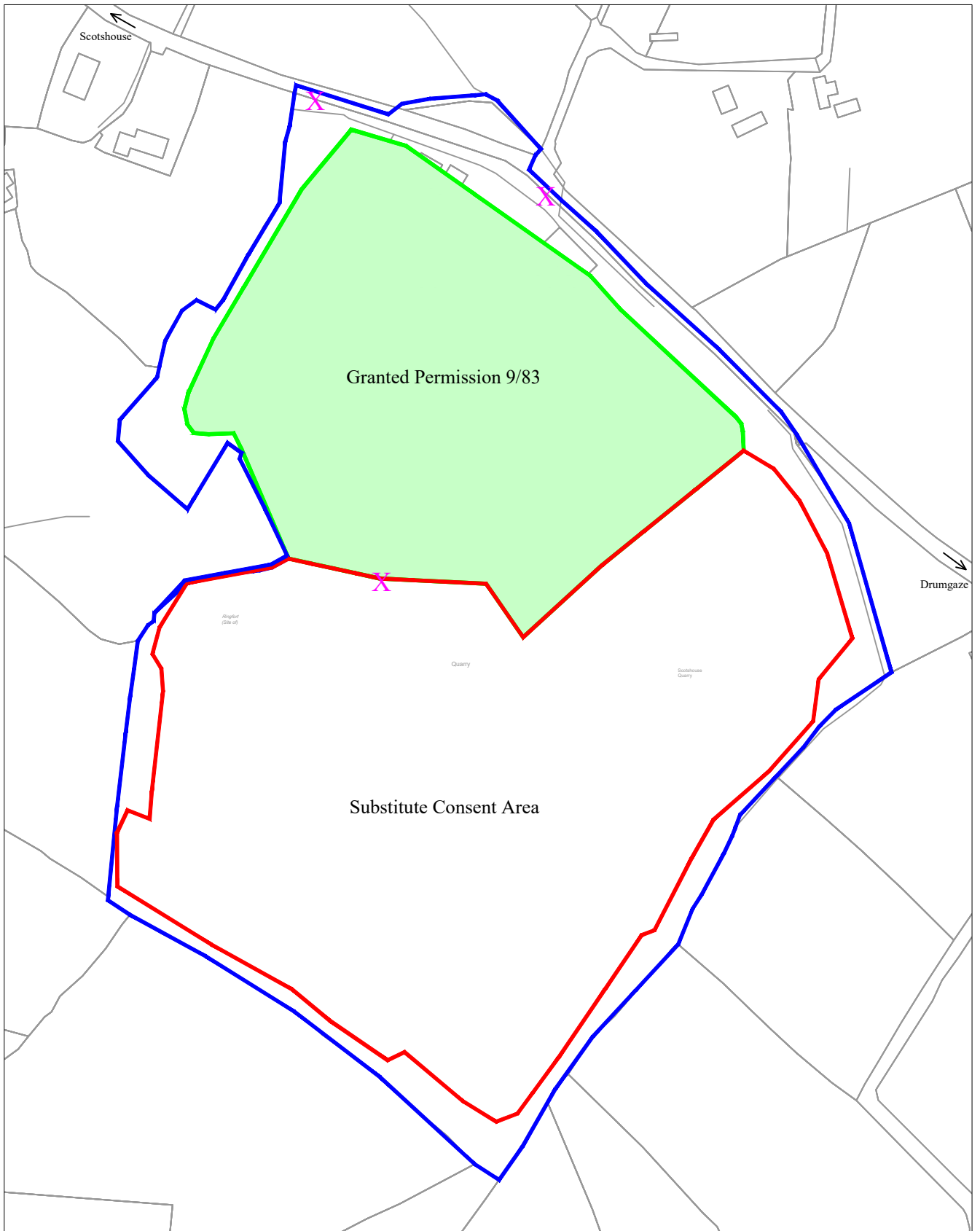
Drawn By: Sean O' Donnell

Checked By: Patrick O' Donnell

Scale: 1:50,000 @ A4 Date: Mar. 2023

Job No: EI 196 Rev: 0

Drawing No: SC-100-00



THIS DRAWING AND ANY DESIGN HEREON IS THE COPYRIGHT OF THE CONSULTANT AND MAY NOT BE COPIED, REPRODUCED OR TRANSMITTED IN ANY FORM WITHOUT THE WRITTEN CONSENT OF THE CONSULTANT. ALL DIMENSIONS TO BE CHECKED ON SITE AND ANY DISCREPANCIES TO BE REPORTED TO THE CONSULTANT BEFORE WORK PROCEEDS

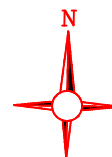
Legend

Granted Planning Under 9/83
 Area = 3.3 Ha (8.2 acres)

Ownership Boundary

Application Area
 Area = 5.6 Ha

X Location of Site Notice



ITM Coords: 649549 E, 817991 N

OS Sheet Ref. No. 1417

EARTH SCIENCE PARTNERSHIP
 CONSULTING ENGINEERS, GEOLOGISTS & ENVIRONMENTAL SCIENTISTS
 Tonranny Westport Co. Mayo
 tel.: +353(0)98 28999 fax: +353(0)98 24727
 e-mail: earthsciencepartnership@gmail.com
 Ordnance Survey Ireland Copyright Licence No.: CYAL50313507

Client: Paddy Connelly of Scotshouse Quarry Ltd.

Project: Substitute Consent Application for Quarry Located at Aughnaskew, Scotshouse, Co. Monaghan.

Title: Site Location Map

Drawn By: Sean O' Donnell

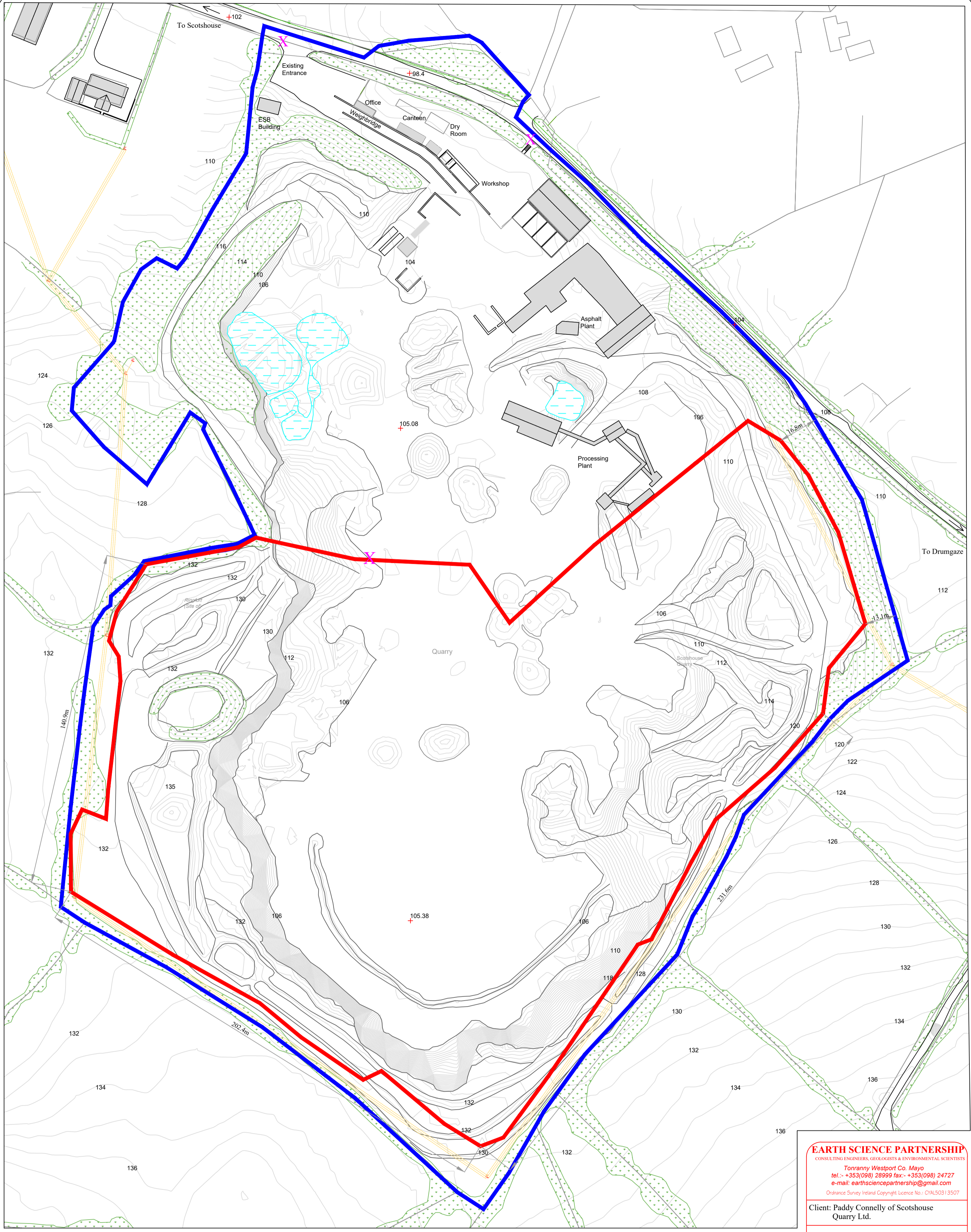
Checked By: Patrick O' Donnell

Scale: 1:2,500 @ A4 Date: Mar. 2023

Job No: EI 196

Rev: 0

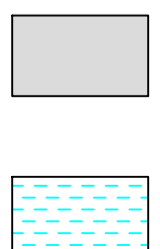
Drawing No. SC-100-01



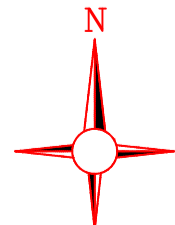
THIS DRAWING AND ANY DESIGN HEREON IS THE COPYRIGHT OF THE CONSULTANT AND MAY NOT BE COPIED, REPRODUCED OR TRANSMITTED IN ANY FORM WITHOUT THE WRITTEN CONSENT OF THE CONSULTANT. ALL DIMENSIONS TO BE CHECKED ON SITE AND ANY DISCREPANCIES TO BE REPORTED TO THE CONSULTANT BEFORE WORK PROCEEDS

Legend

- Ownership Boundary
- Application Area
Area = 5.6 Ha
- Over Head Powerline



Plant & Infrastructure
Water
Vegetation
OS Sheet Ref. No. 1417

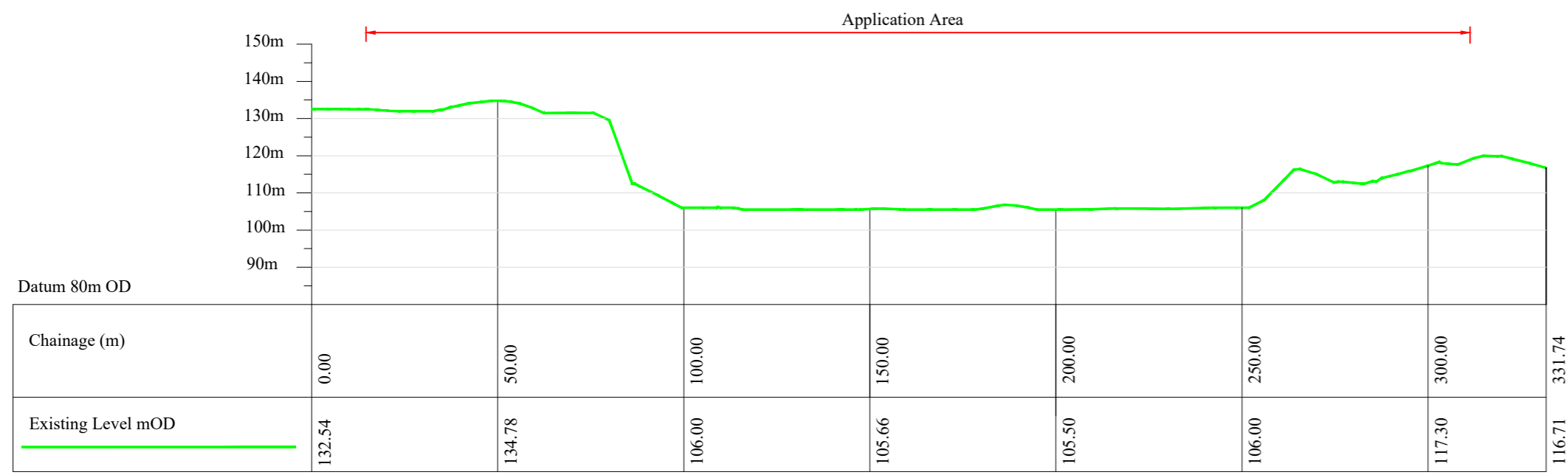


All Levels Relative to Ordnance Datum
ITM Coords: 649549 E, 817991 N

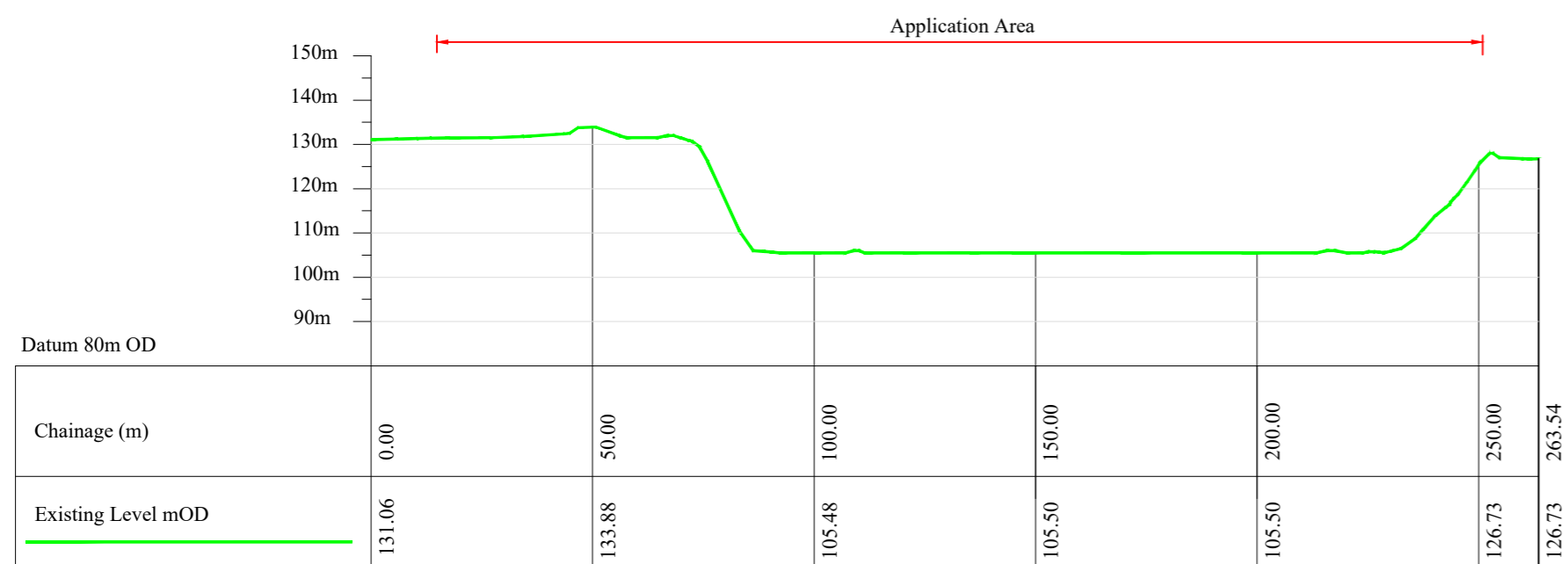
X Location of Site Notice
+ Spot Level

EARTH SCIENCE PARTNERSHIP
CONSULTING ENGINEERS, GEOLOGISTS & ENVIRONMENTAL SCIENTISTS
Tonranny Westport Co. Mayo
tel.:- +353(0)98 28999 fax:- +353(0)98 24727
e-mail: earthsciencepartnership@gmail.com
Ordnance Survey Ireland Copyright Licence No.: OYAL50313507

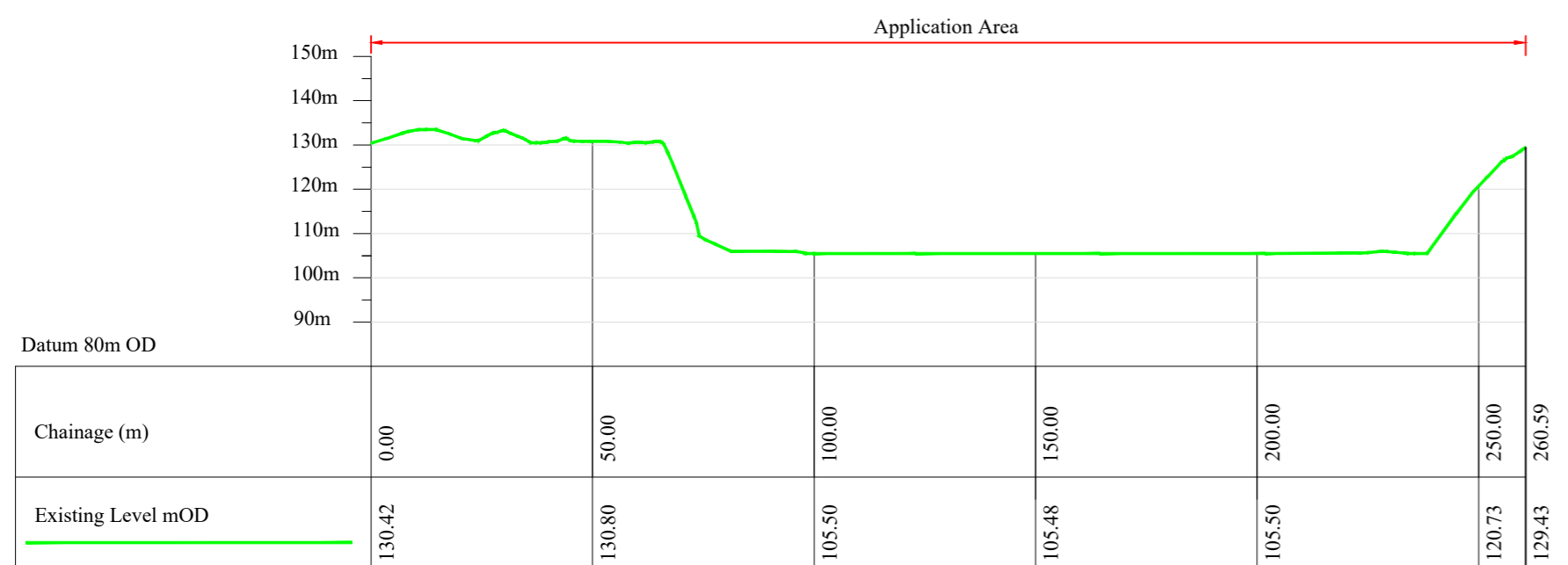
Client: Paddy Connelly of Scotshouse Quarry Ltd.	
Project: Substitute Consent Application for a Quarry Located at Aughnaskew, Scotshouse, Co. Monaghan.	
Title: Site Layout Map	
Drawn By: Sean O' Donnell	
Checked By: Patrick O' Donnell	
Scale: 1 : 1,000 @ A2	Date: Mar. 2023
Job No: EI196	Rev: 0
Drawing No.: SC-110-00	



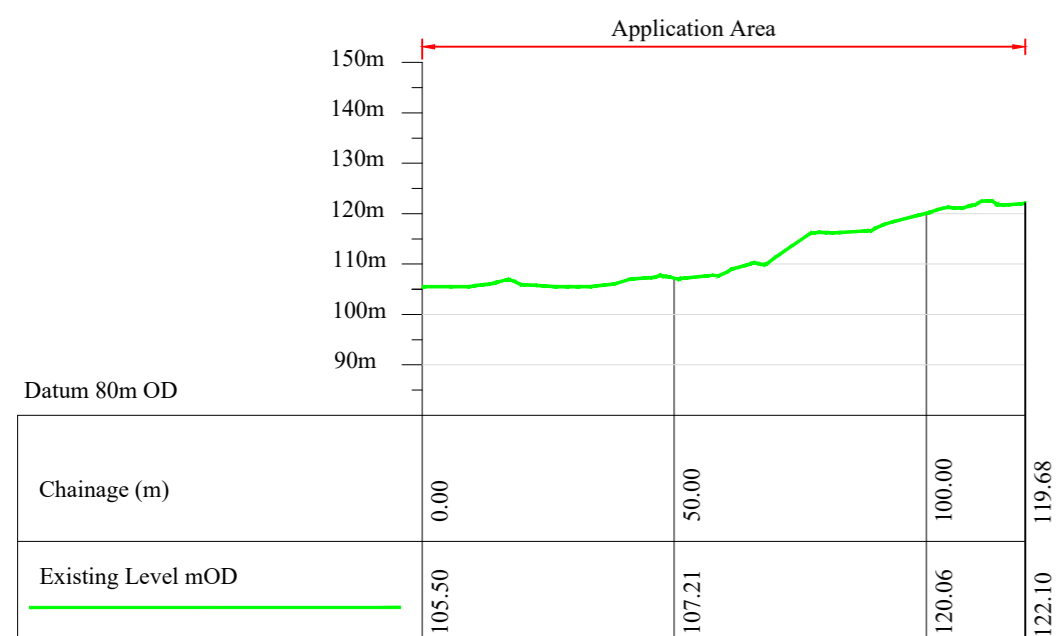
Section A-A Scale 1:1,500



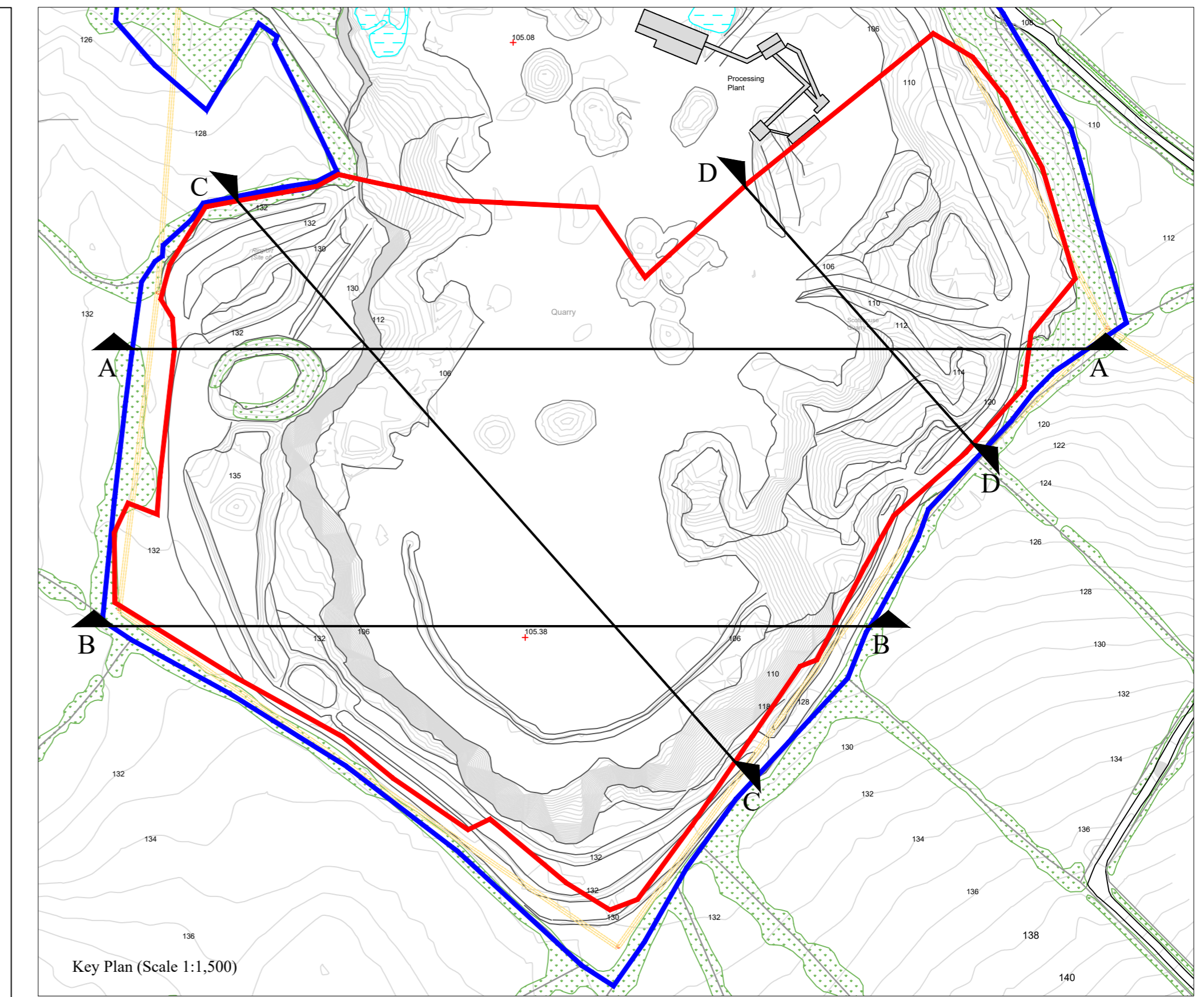
Section B-B Scale 1:1,500



Section C-C Scale 1:1,500



Section D-D Scale 1:1,500



Legend

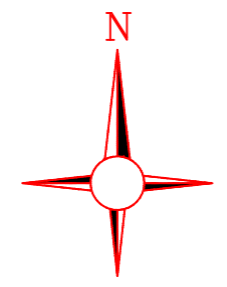
Ownership/Consent Boundary

Application Area
Area = 5.6 Ha

Plant & Infrastructure

Water

Vegetation



OS Sheet Ref. No. 1417
ITM Coordinates E 649549, N 817991
All Levels Relative to Ordnance Datum

EARTH SCIENCE PARTNERSHIP
CONSULTING ENGINEERS, GEOLOGISTS & ENVIRONMENTAL SCIENTISTS
Tonranny Westport Co. Mayo
tel.:- +353(0)98 28999 fax:- +353(0)98 24727
e-mail: earthsciencepartnership@gmail.com
Ordnance Survey Ireland Copyright Licence No.: CYAL50313507

Client: Paddy Connolly of Scotshouse Quarry Ltd.

Project: Substitute Consent Application for a Quarry
Located at Aughnaskew, Scotshouse, Co. Monaghan.

Title: Site Sections

Drawn By: Sean O' Donnell

Checked By: Patrick O' Donnell

Scale: 1:1,500 @ A2 Date: March 2023

Job No: EI 196 Rev: 0

Drawing No.: SC-120-00